



Oxford Cambridge and RSA

**Tuesday 14 May 2019 – Afternoon**

**AS Level Geography**

**H081/01 Landscape and place**

**Resource Booklet**

**Time allowed: 1 hour 45 minutes**



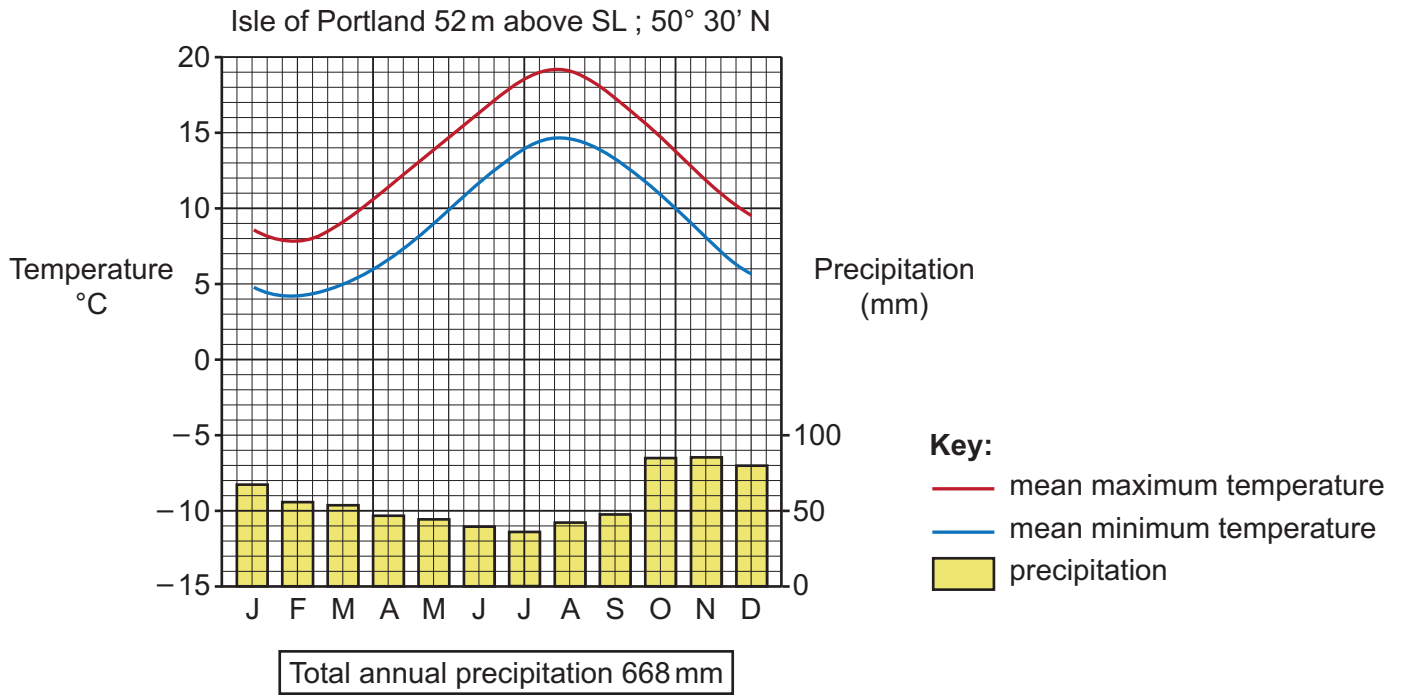
**INFORMATION**

- This document consists of **8** pages.

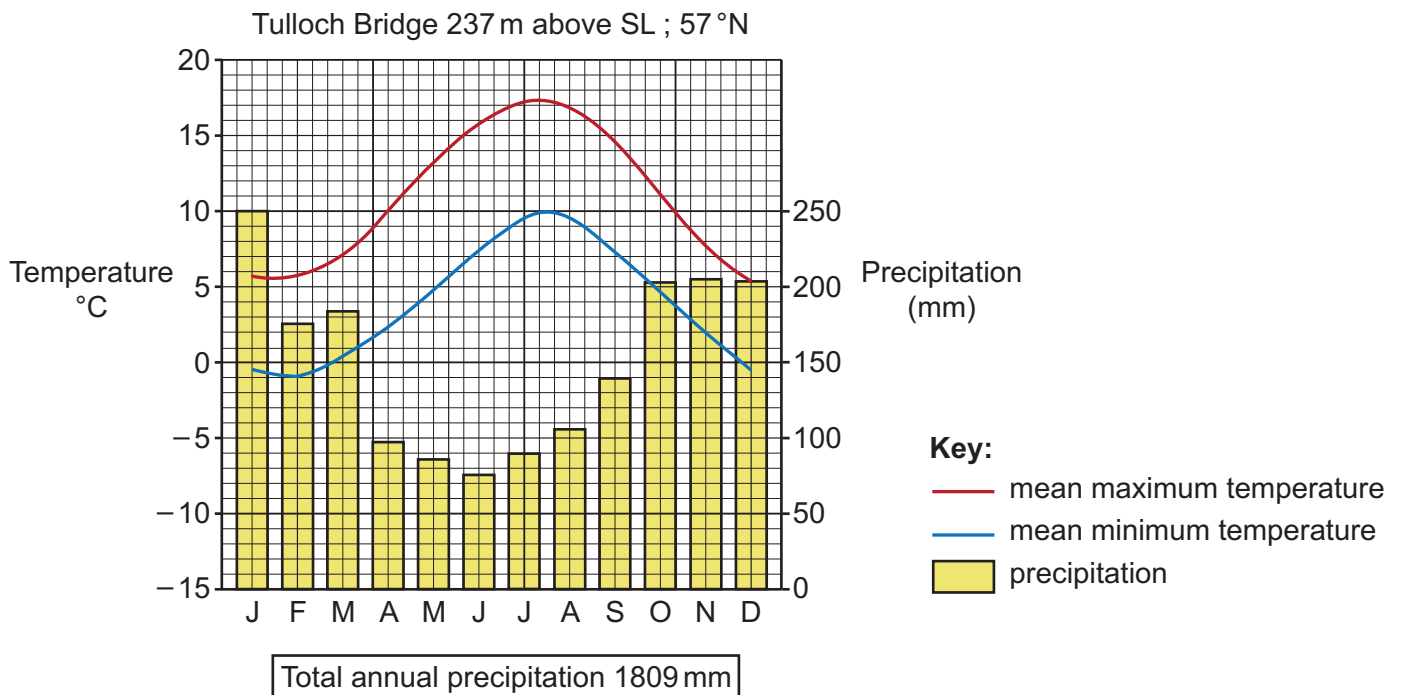
**CONTENTS OF RESOURCE BOOKLET**

- Fig. 1 – Patterns of temperature and precipitation for Isle of Portland
- Fig. 2 – Patterns of temperature and precipitation for Tulloch Bridge
- Fig. 3 – Patterns of temperature and precipitation for In Salah
- Fig. 4a – Model of changing employment structure in a country by sector
- Fig. 4b – New York suburban house
- Fig. 4c – Delhi slum
- Fig. 5a – Sketch map of Lossiemouth, a coastal town in Moray, Scotland
- Fig. 5b – Place profile information for Lossiemouth, a coastal town in Moray, Scotland

**Fig. 1 – Patterns of temperature and precipitation for Isle of Portland**



**Fig. 2 – Patterns of temperature and precipitation for Tulloch Bridge**



**Fig. 3 – Patterns of temperature and precipitation for In Salah**

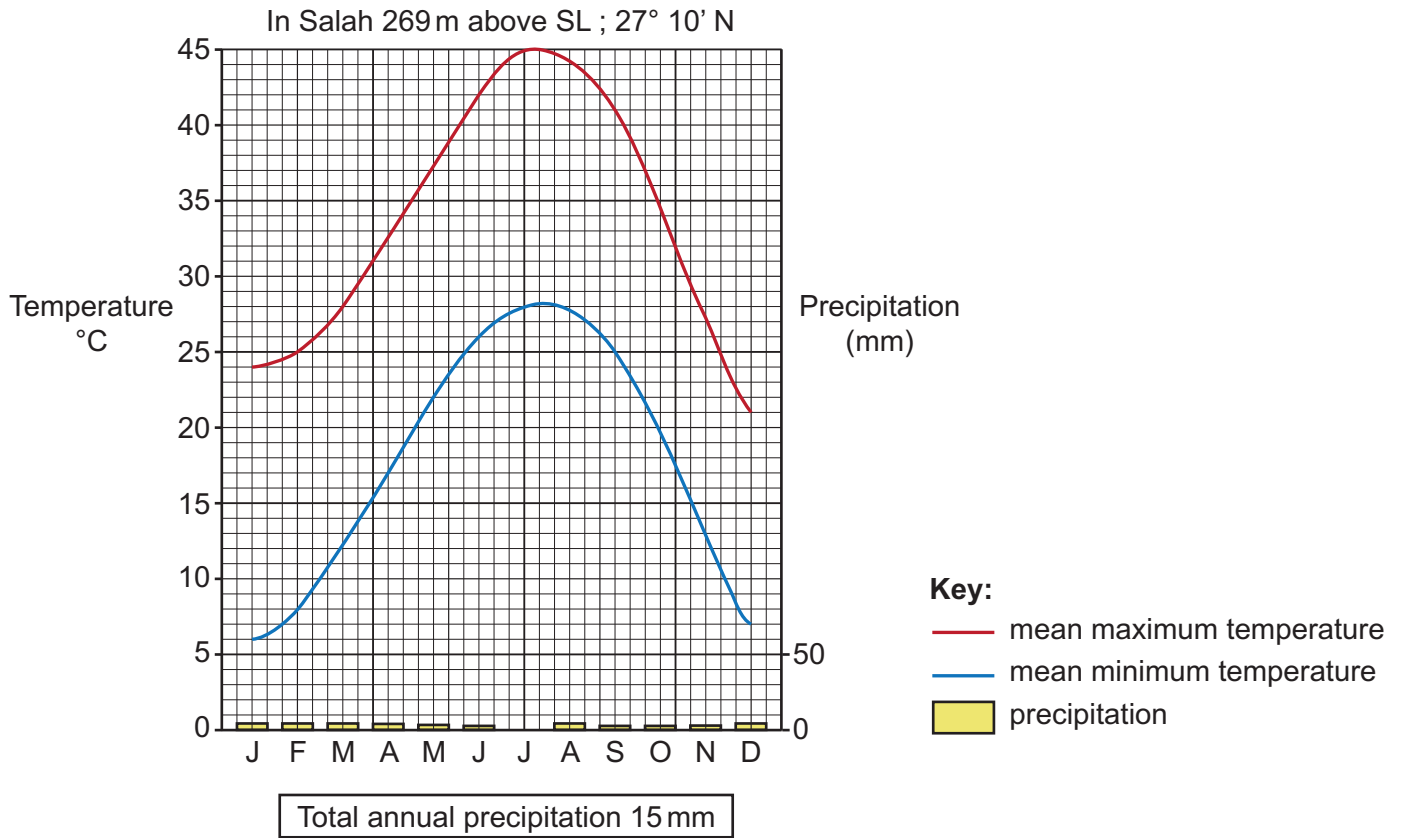


Fig. 4a – Model of changing employment structure in a country by sector

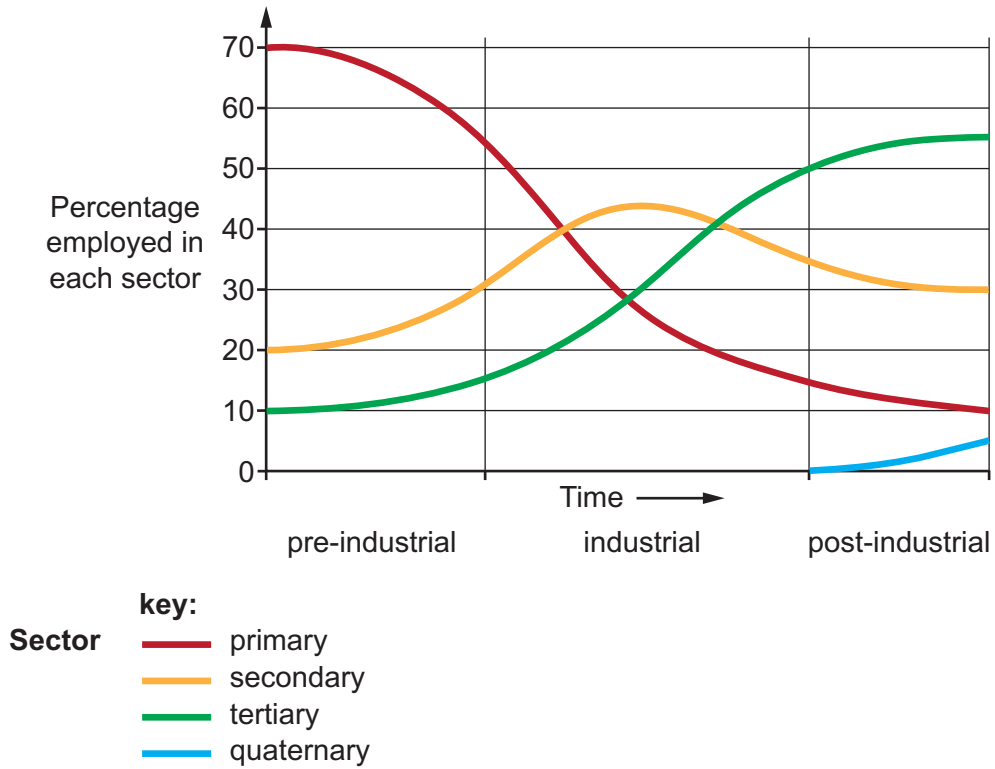


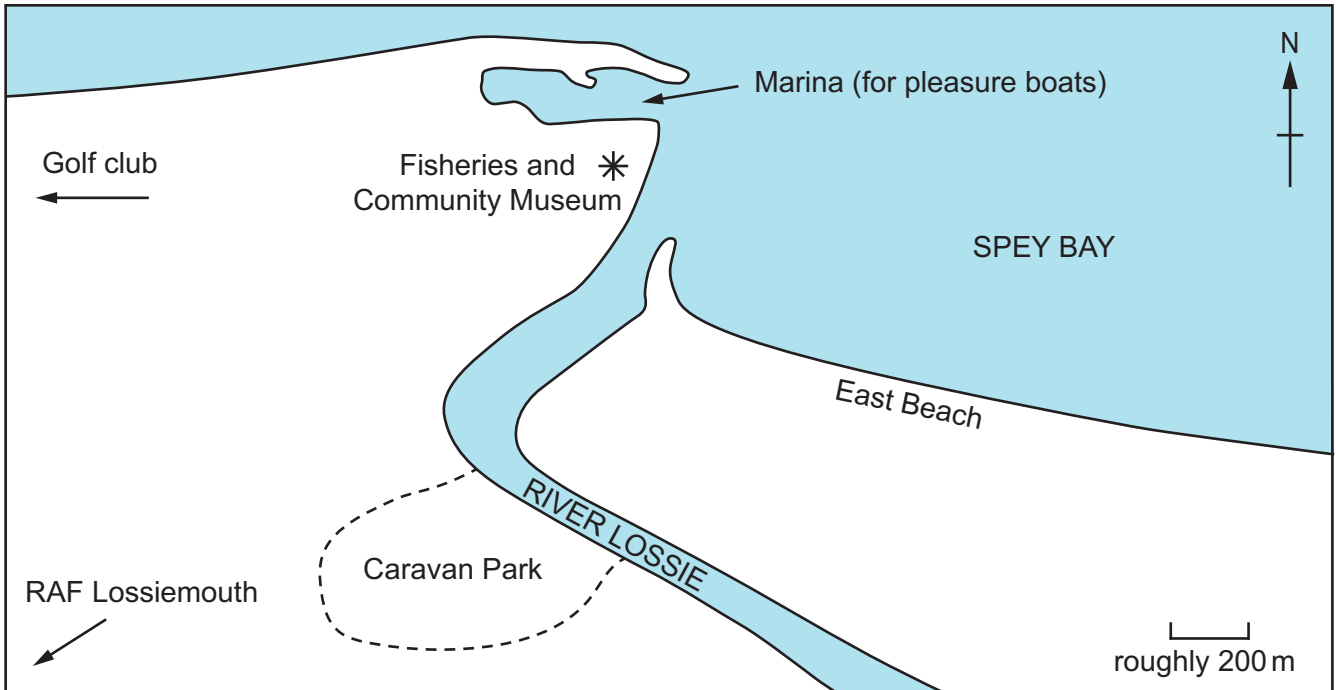
Fig. 4b – New York suburban house



Fig. 4c – Delhi slum



**Fig. 5a – Sketch map of Lossiemouth, a coastal town in Moray, Scotland**



**Fig. 5b – Place profile information for Lossiemouth, a coastal town in Moray, Scotland**

In 2017 Lossiemouth had a population of 6,800 people.

In the past the basis of the local economy was fishing, with almost all the employment being within that industry. In 2001 less than 2% of employment was in fishing.

At present, the Royal Air Force are one of the main players in the area with RAF Lossiemouth just two miles from the town centre.

In 2017, there were 1.87 million visitor days to Moray, up 4.2% from the previous year. Lossiemouth has seen an increase in tourism over the last 10 years.





---

# OCR

Oxford Cambridge and RSA

## Copyright Information

OCR is committed to seeking permission to reproduce all third-party content that it uses in its assessment materials. OCR has attempted to identify and contact all copyright holders whose work is used in this paper. To avoid the issue of disclosure of answer-related information to candidates, all copyright acknowledgements are reproduced in the OCR Copyright Acknowledgements Booklet. This is produced for each series of examinations and is freely available to download from our public website ([www.ocr.org.uk](http://www.ocr.org.uk)) after the live examination series.

If OCR has unwittingly failed to correctly acknowledge or clear any third-party content in this assessment material, OCR will be happy to correct its mistake at the earliest possible opportunity.

For queries or further information please contact The OCR Copyright Team, The Triangle Building, Shaftesbury Road, Cambridge CB2 8EA.

OCR is part of the Cambridge Assessment Group; Cambridge Assessment is the brand name of University of Cambridge Local Examinations Syndicate (UCLES), which is itself a department of the University of Cambridge.